

# Appendices

Report to Area Committee South – Smart Street Lighting Programme progress report

<b>Appendix</b>	<b>Item</b>	<b>Page</b>
A	Annual energy consumption and carbon reduction table	2
B	Emergency Column Replacements – completions and exceptions	3-6
C	Contractor Partnership Social Value targets achieved to date	7
D	Ward specific data, assets, works completed and costs to date	12-50
	i) Great Horton	12-19
	ii) Queensbury	20-26
	iii) Royds	27-33
	iv) Tong	34-39
	v) Wibsey	40-44
	vi) Wyke	45-50

Appendix A													
Ward - Based on assumptions using (Town" field from contractors information	Number of Lanterns replaced	Previous Load (kW)	New Load (kW)	Load Reduction (kW)	Load Reduction (%)	Previous Consumption (kWh)	Previous Burn Hours (Average Over 12 months)	New Consumption (kWh)	New Burn Hours (Average Over 12 months)	Average Energy Saving (kWh) over 12 months	Average Energy Saving (%) over 12 months	Projected Financial Savings over 12 months (£)	Projected CO2 saving over 12 months (tonnes)
Great Horton	1074	101.27	33.49	67.78	66.93%	417,742.88	4,125	103,995.77	3,105	313,747.11	75.11%	£ 75,299	60.7
Queensbury	1260	116.10	33.29	82.81	71.33%	478,929.00	4,125	103,368.56	3,105	375,560.45	78.42%	£ 90,135	72.6
Royds	1704	160.85	45.86	115.00	71.49%	663,522.75	4,125	142,385.99	3,105	521,136.77	78.54%	£ 125,073	100.8
Tong	1169	122.75	36.83	85.92	69.99%	506,331.38	4,125	114,360.26	3,105	391,971.12	77.41%	£ 94,073	75.8
Wibsey	913	95.24	31.31	63.93	67.12%	392,860.88	4,125	97,223.76	3,105	295,637.12	75.25%	£ 70,953	57.2
Wyke	942	90.22	26.88	63.35	70.21%	372,169.88	4,125	83,453.09	3,105	288,716.79	77.58%	£ 69,292	55.8
<b>Totals</b>	<b>7062</b>	<b>686.438</b>	<b>207.7</b>	<b>478.777</b>	<b>69.75%</b>	<b>2,831,557</b>		<b>644,787</b>		<b>2,186,769</b>	<b>77.23%</b>	<b>£ 524,825</b>	<b>422.9</b>

Key													
Previous Load	The amount of electricity the old lanterns consumed in Killowatts												
New Load	The amount of electricity the new lanterns consume in killowatts												
Load Reduction	The Previous Load minus the New Load in killowatts												
Load Reduction %	The percentage of Load Reduction												
Previous Consumption (kWh)	The energy consumed averaged over 12 months based on 4125 burn hours by the old lanterns (kW x hours = kWh)												
Previous Burn Hours (Over 12 months)	This is the number of hours the old lanterns were lit during a 12 month period												
New Consumption (kWh)	The <b>projected</b> energy consumed averaged over 12 months based on 3105 burn hours (kW x hours = kWh)												
New Burn Hours (Over 12 months)	The <b>projected</b> no. of hours the new lanterns will be lit during a 12 month period factoring in the dimming regime applied												
Average Energy Saving (kWh) over 12 months	The <b>projected</b> average energy saving in kWh over a 12 month period based on the new burn hours and reduced load												
Average Energy Saving (%) over 12 months	The <b>projected</b> average energy saving as a percentage over a 12 month period based on new burn hours and reduced load												
Projected Financial Savings	The <b>projected</b> financial savings based on the assumed consumption over 12 months at a rate of 24 pence per kWh												
Projected CO2 savings per annum	The <b>projected</b> savings in CO2 emmissions over a 12 month period using Carbon Trust UK Grid Electricity conversion factor												

**Emergency Columns Replacements – completions and exceptions as at 23/01/2023**

**Bradford South Area**

Highlighted areas denote an explanation for replacement work not completing

Instruction	Unique Ref	Col no	Street/address	Ward	Completion
PMI 34	MT000080	5	Aberdeen Place, Great Horton	Great Horton	Dec-20
PMI 34	MT000083	7	Aberdeen Place, Great Horton	Great Horton	Dec-20
PMI 097	MT001833	12	Ascot Drive, Horton Bank Top	Great Horton	09/02/2022
PMI 123	MT004848	5	Bakes Street, Great Horton	Great Horton	11/07/2022
PMI 123	MT005735	4	Beckside Lane, Great Horton	Great Horton	11/07/2022
PMI 097	MT005917	3	Beldon Park Avenue, Great Horton	Great Horton	09/02/2022
PMI 123	MT020360	10	Frensham Drive, Horton Bank Top	Great Horton	08/07/2022
PMI 123	MT021267	4	Glenrose Drive	Great Horton	11/07/2022
PMI 097	MT023803	3	Halstead Place, Great Horton	Great Horton	07/02/2022
PMI 097	MT024757	1	Havelock Street, Great Horton	Great Horton	08/02/2022
PMI 097	MT025135	3	Haycliffe Hill Road, Great Horton	Great Horton	08/02/2022
PMI 097	MT026661	1	Hill End Grove, Great Horton	Great Horton	09/02/2022
PMI 078	MT027397	15	Hollybank Road, Great Horton	Great Horton	08/02/2022
PMI 081	MT030626	1	Knights Fold, Great Horton	Great Horton	03/03/2022
PMI 097	MT032174	6	Legrams Avenue, Great Horton	Great Horton	10/01/2022
PMI 097	MT042128	1	Perseverance Lane, Great Horton	Great Horton	10/01/2022
PMI 097	MT043484	1	Ramsden Avenue, Great Horton	Great Horton	10/01/2022
PMI 089	MT044132	3	Rhylstone Mount, Lidget Green	Great Horton	02/12/2021
PMI 089	MT044133	4	Rhylstone Mount, Lidget Green	Great Horton	02/12/2021
PMI 123	MT048465	3	Southmere Drive, Great Horton	Great Horton	08/07/2022
PMI 097	MT048945	7	Springfield Avenue, Great Horton	Great Horton	10/01/2022
PMI 097	MT055866	6	Wellbeck Drive, Great Horton	Great Horton	08/02/2022
PMI 097	MT055869	9	Wellbeck Drive, Great Horton	Great Horton	08/02/2022

Instruction	Unique Ref	Col no	Street/address	Ward	Completion
PMI 097	MT057322	6	Wheater Road, Great Horton	Great Horton	03/03/2022
PMI 110	MT001348	2	Alma Street	Queensbury	05/08/2022
PMI 110	MT002101	7	Ashlar Grove, Queensbury	Queensbury	05/08/2022
PMI 110	MT003518	16	Back Lane	Queensbury	03/08/2022
PMI 110	MT009120	2	Brayshaw Drive	Queensbury	03/08/2022
PMI 110	MT010378	2	Brunswick Street	Queensbury	05/08/2022
PMI 110	MT016482	4	Dene Road	Queensbury	30/08/2022
PMI007a	MT022993	3	Hainsworth Moor Crescent, Queensbury	Queensbury	01/04/2022
PMI007a	MT022995	5	Hainsworth Moor Crescent, Queensbury	Queensbury	01/04/2022
PMI007a	MT022994	4	Hainsworth Moor Crescent, Queensbury	Queensbury	01/04/2022
PMI007a	MT023003	2	Hainsworth Moor Crescent, Queensbury	Queensbury	01/04/2022
PMI 110	MT036475	0001A	Mill Lane	Queensbury	01/09/2022
PMI 110	MT036743	5	Moore Close Avenue	Queensbury	24/10/2022
PMI007a	MT037977	4	Naseby Rise, Queensbury	Queensbury	01/04/2022
PMI007a	MT037976	3	Naseby Rise, Queensbury	Queensbury	01/04/2022
PMI007a	MT037982	9	Naseby Rise, Queensbury	Queensbury	01/04/2022
PMI 110	MT044981	3	Roundhill Close	Queensbury	03/08/2022
PMI 110	MT046951	4	Shibden Head Lane	Queensbury	30/08/2022
PMI 110	MT050082	7	Station Road	Queensbury	05/08/2022
PMI 110	MT052195	1	The Grove	Queensbury	24/10/2022
PMI 081	MT052560	3	Thorn Drive, Queensbury	Queensbury	14/02/2022
PMI 081	MT052559	2	Thorn Drive, Queensbury	Queensbury	14/02/2022
PMI 110	MT056309	273	West End	Queensbury	Done By Dlo
PMI 110	MT056757	1	Western Place	Queensbury	03/08/2022
PMI 097	MT001855	12	Ascots Parade, Royds	Royds	15/12/2021
PMI 123	MT005591	53	Beacon Road, Royds	Royds	21/07/2022
PMI 097	MT010926	12	Buttershaw Lane, Royds	Royds	Done By Dlo
PMI 097	MT015393	6	Crossdale Avenue, Royds	Royds	15/12/2021
PMI 097	MT019040	2	Farfield Crescent, Royds	Royds	15/12/2021
PMI 097	MT024009	4	Harbour Road, Royds	Royds	15/12/2021
PMI 097	MT028388	5F	Hydale Court Royds	Royds	31.03.22
PMI 097	MT033747	6	Lower School Street, Royds	Royds	16/12/2021
PMI 097	MT043999	6	Reevylands Drive, Royds	Royds	04.03.22
PMI 097	MT049274	15	St Helena Road, Royds	Royds	16/12/2021
PMI 097	MT050806	2	Studley Avenue, Royds	Royds	16/12/2021
PMI 097	MT056764	7	Western Way, Royds	Royds	04.03.22
PMI 123	MT002009	1A	Ashfield, Tong	Tong	26/07/2022

Instruction	Unique Ref	Col no	Street/address	Ward	Completion
PMI 123	MT008094	268	Bradford And Wakefield Road, Tong	Tong	29/03/2022
PMI 123	MT024352	2	Harmon Close, Tong	Tong	27/05/2021
PMI 089	MT030713	14Z	Knowles Lane, Tong	Tong	Done By Dlo
PMI 089	MT030715	16Z	Knowles Lane, Tong	Tong	Done By Dlo
PMI 089	MT039975	1	Oddy Street, Tong	Tong	19/05/2021
PMI 089	MT039977	3	Oddy Street, Tong	Tong	27/04/2021
PMI 123	MT044741	114	Rooley Lane, Tong	Tong	Done By Dlo
PMI007a	MT046921	1A	Shetcliffe Lane, Tong	Tong	01/04/2022
PMI007a	MT046910	29	Shetcliffe Lane, Tong	Tong	01/04/2022
PMI 123	MT049404	11	St Margarets Avenue, Tong	Tong	Cancelled By Oo 15/08/22
PMI 123	MT052384	10	The Parade, Tong	Tong	Cancelled By Oo 28/07/22
PMI 123	MT057000	246	Westgate Hill Street, Tong	Tong	09/06/2021
PMI007a	MT056987	233	Westgate Hill Street, Tong	Tong	01/04/2022
PMI007a	MT056994	240	Westgate Hill Street, Tong	Tong	01/04/2022
PMI 123	MT057021	1	Westgate Terrace, Tong	Tong	07/06/2021
PMI007a	MT058202	1	Winbrooke Terrace, Wibsey	Tong	01/04/2022
PMI 123	MT000206	5	Acre Lane, Wibsey	Wibsey	21/03/2022
PMI 123	MT012385	4	Chapel Street, Wibsey	Wibsey	Dead Service Awaiting NPG
PMI 123	MT033076	2	Lockwood Street, Wibsey	Wibsey	19/02/2022
PMI 097	MT035841	2	Mayo Drive, Wibsey	Wibsey	07/09/2021
PMI 123	MT044619	3	Rooley Close, Wibsey	Wibsey	02/09/2022
PMI 123	MT045437	1	Runswick Terrace, Wibsey	Wibsey	27/05/2022
PMI 123	MT049129	11	St Abbs Drive, Wibsey	Wibsey	27/07/2022
PMI 123	MT049594	8	St Pauls Avenue, Wibsey	Wibsey	01/09/2022
PMI 123	MT049602	16	St Pauls Avenue, Wibsey	Wibsey	Held Due To Services / Congestion
PMI 123	MT051124	2	Sunny Bank Road, Wibsey	Wibsey	28/03/2022
PMI 123	MT054488	2	Upper George Road, Wibsey	Wibsey	21/03/2022
PMI 123	MT001477	3	Angus Avenue, Wyke	Wyke	10/02/2022
PMI 089	MT011732	1	Carr House Grove, Wyke	Wyke	19/12/2021
PMI 123	MT011734	2	Carr House Lane, Wyke	Wyke	29/07/2022
PMI 123	MT011739	2	Carr House Mount, Wyke	Wyke	29/07/2022

Instruction	Unique Ref	Col no	Street/address	Ward	Completion
PMI 123	MT011805	10B	Carr Lane, Wyke	Wyke	15/08/2022
PMI002	MT016165	1	Dealburn Road, Wyke	Wyke	Dec-20
PMI002	MT016166	2	Dealburn Road, Wyke	Wyke	Dec-20
PMI002	MT016167	3	Dealburn Road, Wyke	Wyke	Dec-20
PMI002	MT016168	4	Dealburn Road, Wyke	Wyke	Dec-20
PMI002	MT016172	8	Dealburn Road, Wyke	Wyke	Dec-20
PMI002	MT016176	12	Dealburn Road, Wyke	Wyke	Dec-20
PMI002	MT016196	9A	Dealburn Road, Wyke	Wyke	Dec-20
PMI 123	MT018054	1	Elizabeth Crescent, Wyke	Wyke	20/04/2022
PMI 089	MT018056	1	Elizabeth Drive, Wyke	Wyke	04/03/2022
PMI 123	MT020294	1	Fourth Street, Wyke	Wyke	21/03/2022
PMI 123	MT022759	10	Griffe Drive, Wyke	Wyke	09/02/2022
PMI 123	MT026049	2	High Fernley Court, Wyke	Wyke	28/07/2022
PMI 123	MT033135	7	Long Close, Wyke	Wyke	28/07/2022
PMI 097	MT033573	5	Low Moore Street / Besh Avenue	Wyke	16/12/2021
PMI007a	MT038163	12	Netherlands Avenue, Wyke	Wyke	01/04/2022
PMI007a	MT038160	9	Netherlands Avenue, Wyke	Wyke	01/04/2022
PMI 123	MT038153	2	Netherlands Avenue, Wyke	Wyke	23/05/2022
PMI 123	MT038182	6	Netherlands Square, Wyke	Wyke	05/10/2022
PMI 089	MT046545	2	Sellerdale Rise, Wyke	Wyke	08/02/2022
PMI 034	MT057691	9	Whitehall Avenue, Wyke	Wyke	31/08/2021

## Smart Street Lighting: Social Value Management

**Supplier:** Amey OW Limited

**Status:** Delivery

**Contract Value:** £29,263,908

Social & Local Economic Value (SLEV) Committed £4,605,630

Social & Local Economic Value (SLEV) Delivered £3,957,323

**Percentage achieved 85%**

	Item	Proxy Value	Units	Target SLEV		Target Description	SLEV Delivered		Evidence of Delivery	Progress
				No.	£SLEVA		No.	£SLEVA		
NT1	No. of local people (FTE) employed on contract	£26,258	no. people FTE	36	£945,288	Amey is committed to recruiting, employing and retaining a local workforce, through using local recruitment centres, including Hays recruitment. We are committed to hiring employees from the local area, this will be delivered by Amey.	21.35	£560,608	Please see attachment. Where an employee has started/left in the reporting period, 0. 1 has been recorded for each month, up to 0. 25 for the complete 3-month period. Only directly employed people have been included, not those recruited locally by sub-cons.	59.31%

NT2	% of local people employed on contract (FTE)	£0	%	55	£0	Amey is committed to employing 30% of the workforce from Bradford, through using local recruitment centres, including Hays recruitment.	50.33	£0	See evidence file	91.52%
NT4	No. employees (FTE) taken on who are NEETs	£12,776.32	no. people FTE	4	£51,105	Amey are committed to employing NEETs persons on the contract this will be achieved through using Hays Recruiting and other local recruitment centres to advertise positions.	15.6	£199,311	MP, MB, CR, CJ, JV, MJS, LS, SD, HA, KD, AE, BH, GH	390%
NT6	No. jobs (FTE) created for people with disabilities	£13,234.7	no. people FTE	1	£13,235	Amey are committing to employing at disabled persons on the contract, this will be achieved through partnerships with Equality Together, and Bradford Councils Work Choice program.	3.45	£45,660	See evidence file	345%
NT7	No. hours dedicated to supporting unemployed people into work (over 24 y.o.)	£100.33	no. hrs*no. attendees	1,267.2	£127,143	We will use local job centres and social enterprises such as Emmaus, a homeless charity, in order to reach those in need and provide support into work sessions.	600	£60,200		47.35%
NT8	Local school and college visits (no. hrs, includes prep time)	£14.8	no. staff hours	264	£3,908	Amey will deliver employability support to at least 500 Bradford young people and students, per year, in local schools and colleges, through creating relationships with local schools and colleges.	151	£2,235	JMas, HS and JMay have all spent a considerable amount of time creating materials for the schools presentations including for the careers talks.	57.20%
NT9	No. training opportunities on contract, Level 2,3, or 4+	£246.39	no. weeks	12	£2,957	Amey will support employees to gain recognised qualifications, we will do this by allowing employees time within the working day to complete their work, and through creating a training program.	35.88	£8,841	See evidence file	299%
NT10	No. apprenticeships on the contract, Level 2,3, or 4+	£176.8	no. weeks	416	£73,549	Amey are committed to employing 10 apprentices over the course of the contract, we will do this through creating relationship with local colleges and through advertising positions with Hays recruitment.	416	£73,549	NVQ Level 2 and 3. See attachments.	100%



NT11	No. hours dedicated to support young people into work (under 24 y.o.)	£100.33	no. hrs*no. attendees	5,940	£595,984	Through the creation of relationships with schools, colleges and universities in the Bradford district, we will provide professional training to students. We will target the schools most in need to provide these skills days.	740	£74,247	Oastlers High School have completed 112 hours using our careers advice materials.	12.46%
NT14	Total amount (£) spent with VCSEs within your supply chain	£0.12	£	13,125	£1,562	We will work closely with our suppliers to ensure that they are supporting our social value proposal through the donation of materials and goods, by putting measures in place to ensure that the social value measures are met.	14,780.17	£1,759	EthStat for tea, coffee and stationery. Recycling Lives for skips/recycled aggregate. See attachment.	112.61%
NT17	Voluntary hrs donated to support VCSEs (excludes expert business advice)	£14.8	no. staff volunteering hours	240	£3,552	As part of our wider Social Value commitment, each Amey employee will be given the opportunity to provide a day's voluntary support within the Bradford district, aiming to benefit a multitude of social value projects in Bradford.	208	£3,079	For 6 months LS donated her Friday to the Bradford Industrial Museum Delivering donations to the Thrift store and helping to set up. JM volunteering at Bolling Hall for 3 months (x 0.5 days).	86.67%
NT18	Total amount (£) spent in LOCAL supply chain through the contract.	£1.2	£	2,032,800	£2,432,464	Amey will support Bradford's local economy by spending a minimum of 3% (£1,850,000) of total expenditure in the local supply chain. By purchasing material and plant, and obtaining maintenance services from the local area.	2,281,771.27	£2,730,385	See evidence file	112.25%
NT20	Demonstrate commitment to work practices that improve staff wellbeing etc.	£97.75	no. hrs*no. attendees	450	£43,986	Amey commits itself to providing multi-dimensional well-being programs. This will be done through continuing current companywide initiatives and having well-being topics of the moment on the contract chosen by the employees.	429.25	£41,958		95.39%
NT21	Diversity training provided for contractors and subcontractors	£0	no. hrs*no. attendees	50	£0	Diversity training is currently provided by Amey and will be rolled out to those in the supply chain, this will be mandatory.	54	£0		108%

NT22	% procurement contracts that include commitments to ethical procurement etc.	£0	% of contracts	100	£0	All procurement contracts with Amey are committed to being ethical, furthermore it is company policy to verify contractor's modern slavery statements and other requirements.	100	£0		100%
NT23	% contracts with the supply chain requiring Social Value commitments	£0	% of contracts	100	£0	We will make it a condition that the supply chain commit to at least the social value offerings they have made to date. We will measure and monitor this through quarterly progress meeting, and insisting on evidence being submitted.	100	£0		100%
NT24	Initiatives aimed at reducing crime	£1	£ invested including staff time	4,972	£4,972	Amey employees will devote their volunteering day to assisting's in initiatives to reduce crime. We are aiming to assist in lighting for public spaces that are poorly lit, which includes support for community centres.	40	£40		0.80%
NT25	Initiatives to be taken to tackle homelessness	£1	£ invested including staff time	3,000	£3,000	Yearly we will set up a collection for homeless charities for goods such as sleeping bags to donate to homeless charities in Bradford, including Emmaus. We will also support their fundraising efforts for their temporary housing scheme.	4,828.8	£4,829	Emmaus Pollard House: 5 Amey employees volunteered over a week, Helping to make the house ready for the homeless to move in. Further work with Emmaus in Period 8.	160.96%
NT28	Donations or in-kind contributions to local community projects (£ & materials)	£1	£ value	0	£0	Yearly Amey employees will donate to the local food banks in Bradford and will donate Christmas gifts to those in need over the festive period.	778	£778	Clothing donations to charity shops; sponsorship of charity events.	
NT29	No hours volunteering time provided to support local community projects	£14.8	no. staff volunteering hours	316.8	£4,689	Twenty Amey employees will devote their volunteering day yearly to supporting local community projects, such as at The Westend Centre.	1,231	£18,221	Springfield Centre and Bolling Hall clean up.	388.57%

NT32	Car miles saved on the project	£1.61	hundreds of miles saved	3,000	£4,818	Due to a substantial percentage of employees being local, we expect that employees will be able to get public transport into work, we will also set up a car share scheme and a cycle to work scheme.	1,796.58	£2,885	A number of employees have been working from home throughout the contract, which has saved car miles. Whilst this is now more common post-Covid, our contract commitments were made prior to this. Others use public transport or car share/cycle to work.	59.89%
NT33	Number of low or no emission staff vehicles included on project (miles driven)	£0.76	hundreds of miles driven	720	£544	Arney are introducing a range of all electric and hybrid vehicles into their fleet of company cars, we are estimating that there will be at least 6 of these vehicles on the contract.	1,221.25	£923	Vehicles used on the contract are mainly new and have Euro 6 compliant emissions or hybrid/EV. See attachment for details.	169.62%
NT36	Other measures (£) - additional initiatives and £ invested	£1	£	271,570.44	£271,570	We are proposing to set up initiatives, such as recycling working old lanterns with CBMDC, employing two ex-service men, sponsor a STEM merit award, set up a school uniform bank in the depot and sponsor a 5 aside football tournament.	127,814.37	£127,814	Please see responses below: Electrician, Army MW Manager, Navy TA Operative, Navy DW Operative, Army MC S/c Operative, Army JP	47.06%

**Programme Progression in Great Horton**

Total Assets in the Ward of Great Horton (In-programme, out of scope works and excluded assets) - **1924**

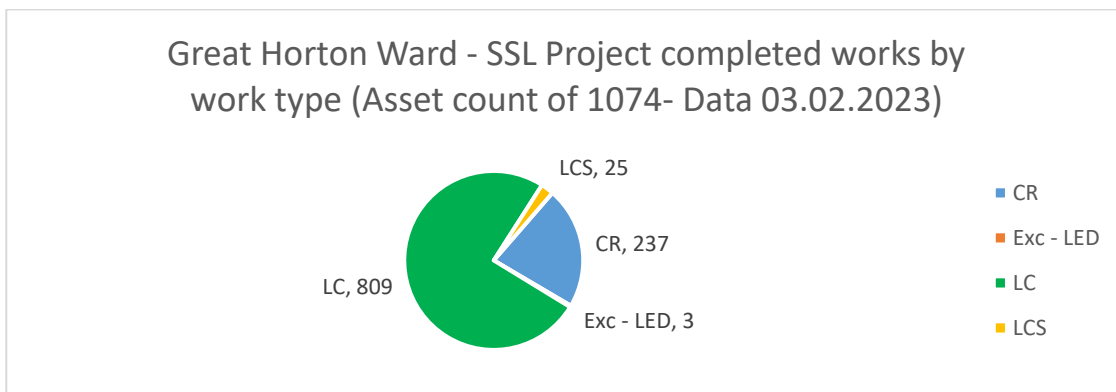
Of these, total number of assets to be completed out of scope of main contractor programme - **329**

Total excluded assets (various reasons including assets already fit with LEDs) - **134**

Completed works as at 3<sup>rd</sup> February 2023 – **1074 assets.**

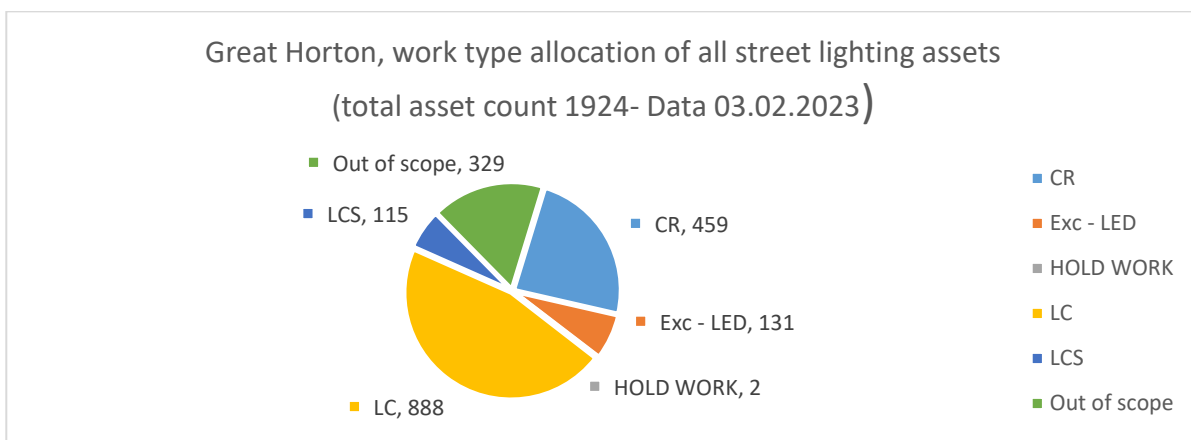
Percentage of works completed – **56%**

**Total costs of SSL programme in Great Horton ward up to pay period 03.02.2023 - £408,553.25**



Key

- CR – Column replacement
- LC –Lantern replacement
- LCS- Lantern & Column sleeve
- Excluded (EXC) LEDs – Assets already fitted with LEDs
- OS/Excluded – out of scope
- DR – Disconnect/Remove



Breakdown of individual assets installed across the ward

Area/Ward	Column Replacement	Excluded LED	Lantern	Lantern & column sleeve	Grand Total
<b>GREAT HORTON</b>	<b>151</b>	<b>3</b>	<b>537</b>	<b>16</b>	<b>707</b>
ALEXANDRA STREET	2		3		5
ALL SAINTS ROAD		1	19		20
ANNE STREET			5		5
ANSON GROVE	2	1			3
ARCTIC PARADE			4		4
ARKENDALE MEWS			2		2
ASH MOUNT	3		1		4
ASHGROVE	1		4		5
BACK BARTLE PLACE			2		2
BACK GATHORNE STREET	1				1
BACK GREAT HORTON ROAD NORTH			2		2
BACK LAISTERIDGE LANE			2		2
BACK ROTHESAY TERRACE NORTH			1		1
BAKES STREET	1		3		4
BARTLE CLOSE			2		2
BARTLE LANE	3		5		8
BELDON LANE	3				3
BELDON PARK AVENUE	1		2		3
BELDON PARK CLOSE	1		1		2
BELDON ROAD	3		16		19
BEMPTON COURT	1		2		3
BEMPTON PLACE			4		4
BEVAN COURT			4		4
BRACKEN HILL DRIVE			10		10
BURDALE PLACE	1				1
CAMBRIDGE STREET	1		1		2
CARLING CLOSE			3		3
CECIL AVENUE	3	1	2		6
COUSEN ROAD			4		4
CRABTREE STREET	2				2
CRAGG LANE	1				1
CRAGG STREET	1		1		2
CROSS LANE			8		8
CROSSLEY STREET	2		2		4
DAISY STREET	1				1
DERBY STREET	2		1		3

Area/Ward	Column Replacement	Excluded LED	Lantern	Lantern & column sleeve	Grand Total
DIRKHILL ROAD			15		15
DIRKHILL STREET			2		2
DRACUP ROAD	2		1		3
ETNA STREET			1		1
EWART PLACE	1		1		2
EWART STREET			6		6
FAIRWAY			2	4	6
FAIRWAY AVENUE				3	3
FAIRWAY CLOSE	1				1
FAIRWAY DRIVE			2		2
FAIRWAY GROVE			7		7
FAIRWAY WALK			2	1	3
FALCON STREET				1	1
FARNHAM ROAD			13		13
FRANK STREET	2				2
GATHORNE STREET			4		4
GRANTHAM PLACE			1		1
GRANTHAM ROAD			14		14
GRANTHAM TERRACE			2		2
GREENFIELD LANE	1				1
GREYFRIAR WALK	5		2		7
GRISEDALE CLOSE			7		7
HALSTEAD PLACE	1		5		6
HARDKNOT CLOSE			2		2
HART STREET			1		1
HAVELOCK STREET	1		2		3
HAYCLIFFE AVENUE	2		1		3
HAYCLIFFE DRIVE				1	1
HAYCLIFFE GROVE	1				1
HEW CLEWS			19		19
HIGHLANDS GROVE	4		4		8
HILL END GROVE	1				1
HOLLY PARK DRIVE			6		6
HOLLYBANK GARDENS			1		1
HOLLYBANK GROVE			3		3
HOLLYBANK ROAD	5		9		14
HORTON GRANGE ROAD			15		15
HORTON PARK AVENUE			40		40
HUDSON AVENUE			20		20
HUDSON CLOSE			3		3

Area/Ward	Column Replacement	Excluded LED	Lantern	Lantern & column sleeve	Grand Total
HUDSON GARDENS			4		4
HUNT YARD			1		1
IVANHOE ROAD	4		3		7
IVYWOOD COURT			4		4
JENNINGS PLACE	1		1		2
JENNINGS STREET			1		1
KINGSWOOD PLACE			1		1
KNIGHTS FOLD	1				1
LESMERE GROVE	3				3
LICHEN CLOSE	3				3
LIME STREET			2		2
LINDLEY DRIVE	3		1		4
LOW GREEN			3		3
LOW GREEN TERRACE	2		3		5
LYNCH AVENUE			5		5
MANNVILLE TERRACE			5		5
MELROSE STREET			1		1
MERTON ROAD			5		5
MOORE VIEW	1				1
NEWBURN ROAD	1		1		2
NINA ROAD			1		1
NOBLE STREET			5		5
NORLAND STREET			3		3
NORTHERN CLOSE	1				1
NURSERY ROAD	1				1
ORMOND STREET			1		1
OULTON TERRACE			4		4
PANNAL STREET	1		1		2
PATERNOSTER LANE	1				1
PEEL ROW			2		2
PEMBERTON DRIVE			7		7
PENROSE DRIVE			5		5
PICKLES LANE	3		1		4
POPLAR AVENUE	4		2		6
POPLAR ROAD	4				4
POPLAR VIEW	2		1		3
PRIMROSE HILL			1		1
RAND PLACE			3		3
RAND STREET			4		4
RANDALL WELL STREET			7		7

Area/Ward	Column Replacement	Excluded LED	Lantern	Lantern & column sleeve	Grand Total
RETFORD PLACE			3		3
ROSLYN PLACE			2		2
ROTHESAY TERRACE			4		4
ROYAL CLOSE			4		4
RUDD STREET			2		2
SAINT STREET			3		3
SHEARBRIDGE PLACE	1				1
SHEARBRIDGE ROAD			11		11
SHEPHERD STREET			1		1
SHERBORNE ROAD			3		3
SMITH STREET			3	1	4
SOUTHBROOK TERRACE			2		2
SOUTHFIELD LANE			1		1
SOUTHMERE AVENUE			3		3
SOUTHMERE CRESCENT	1		1		2
SOUTHMERE DRIVE	6		5		11
SOUTHMERE GROVE	1		2		3
SOUTHMERE OVAL	2		3		5
SOUTHMERE ROAD	5		3		8
SOWDEN STREET	1		1		2
SPRING PLACE	3		2		5
ST MARGARETS PLACE			1		1
ST MARGARETS TERRACE			2	1	3
STEPHEN ROAD	2		1		3
STEPHENSON STREET	1				1
STRATFORD ROAD			9		9
SUMMERSEAT PLACE	1				1
SWINTON PLACE			2		2
TANNER HILL ROAD			15		15
TOWN END	1				1
TUMBLING HILL STREET			6		6
TURNER PLACE	1		1		2
UNION ROAD			1		1
UPPER GREEN	1		2		3
VINE STREET				2	2
VIVIAN PLACE	1				1
WALSHAW STREET			2		2
WARD STREET			2		2
WATMOUGH STREET			1		1
WAVERLEY AVENUE	2			1	3



Area/Ward	Column Replacement	Excluded LED	Lantern	Lantern & column sleeve	Grand Total
WAVERLEY PLACE				1	1
WAVERLEY ROAD	5		1		6
WAVERLEY TERRACE	1		2		3
WELBECK DRIVE	8		2		10
WELBECK RISE			1		1
WESTCROFT ROAD	3		3		6
WESTHOLME STREET			2		2
WINDERMERE ROAD	5		3		8
WINDERMERE TERRACE			1		1
<b>LIDGET GREEN</b>	<b>86</b>		<b>272</b>	<b>9</b>	<b>367</b>
ABERDEEN PLACE			2		2
ARNCLIFFE TERRACE			2		2
ASHTON AVENUE			1		1
BACK ELLERCROFT ROAD			1		1
BECKSIDE ROAD			8		8
BENN CRESCENT			4		4
BIRKS AVENUE	1				1
BIRKS FOLD			7		7
BRACKENBECK ROAD			11		11
CAMELLIA MOUNT			1		1
CANNON MILL LANE			1		1
CEMETERY ROAD			14		14
CHURCH COURT			1		1
CLUB STREET	1				1
COPPICWOOD AVENUE			7		7
COPPICWOOD GROVE			2		2
COTTAM TERRACE	1		1		2
COUSEN AVENUE	1				1
CUMBERLAND ROAD			1		1
DIXON AVENUE			9		9
DRACUP AVENUE	5				5
EXLEY MOUNT	4		3		7
FLAXTON PLACE	2		1		3
GLENBROOK DRIVE	6		3		9
GLENDARE ROAD			1		1
GLENLEE ROAD	5		3		8
GLENROSE DRIVE	5		2		7
GLENSTONE GROVE			1		1
GREEN COURT			1		1
GREEN LANE			1		1

Area/Ward	Column Replacement	Excluded LED	Lantern	Lantern & column sleeve	Grand Total
HARLOW ROAD			1		1
HARTINGTON TERRACE	1		1		2
HEATHFIELD GROVE			2		2
HILTON ROAD			1	3	4
HOLLINGWOOD AVENUE			2		2
HOLLINGWOOD MOUNT	1				1
KIRKBURN PLACE	2				2
KIRKHAM ROAD				2	2
LEGRAMS AVENUE	4		1		5
LEGRAMS LANE			33		33
LIDGET AVENUE	1		2		3
LIDGET PLACE	3				3
LIDGET TERRACE			2		2
LOWELL AVENUE			1		1
LYDGATE DRIVE			6		6
MABEL ROYD	2				2
NECROPOLIS ROAD	2		14		16
NICHOLAS CLOSE	1				1
NORTHSIDE AVENUE			2		2
NORTHSIDE ROAD			14		14
NORTHSIDE TERRACE	6				6
REYNOLDS AVENUE			1		1
RHYLSTONE MOUNT	2		1		3
RUGBY PLACE	2		5		7
SCHOLEMOOR AVENUE			2		2
SCHOLEMOOR LANE			10		10
SCHOLEMOOR ROAD			10		10
SPENCER AVENUE				1	1
SPENCER ROAD	4		29		33
SPRINGFIELD AVENUE	3		3		6
ST WILFRIDS CLOSE	2		1		3
ST WILFRIDS CRESCENT	5		3		8
ST WILFRIDS ROAD	1		1		2
STANMORE PLACE			1		1
STAVELEY ROAD	2		3	2	7
SUMMER HILL STREET			1		1
SYCAMORE AVENUE			1		1
TURNER AVENUE			1		1
WALKER AVENUE	2		6		8
WARRENTON PLACE				1	1

Area/Ward	Column Replacement	Excluded LED	Lantern	Lantern & column sleeve	Grand Total
WHEATER ROAD	5		2		7
WOODHEAD ROAD	3		16		19
WREN AVENUE			1		1
WYVERN CLOSE	1		3		4
<b>Grand Total</b>	<b>237</b>	<b>3</b>	<b>809</b>	<b>25</b>	<b>1074</b>

**Programme Progression in Queensbury**

Total Assets in the Ward of Queensbury (In-programme, out of scope works and excluded assets) - **1854**

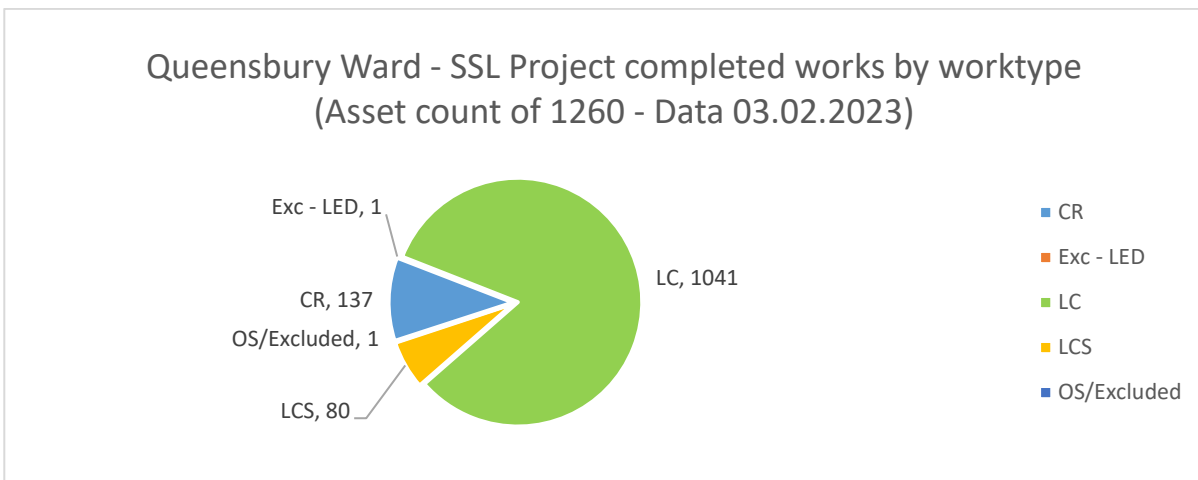
Of these, total number of assets to be completed out of scope of main contractor programme - **154**

Total excluded assets (various reasons including assets already fit with LEDs) - **193**

Completed works as at 3<sup>rd</sup> February 2023 - **1260**

Percentage of works completed – **68%**

**Total costs of SSL programme in Queensbury ward up to pay period 03.02.2023 - £386,148.35**



Key

CR - Column replacement

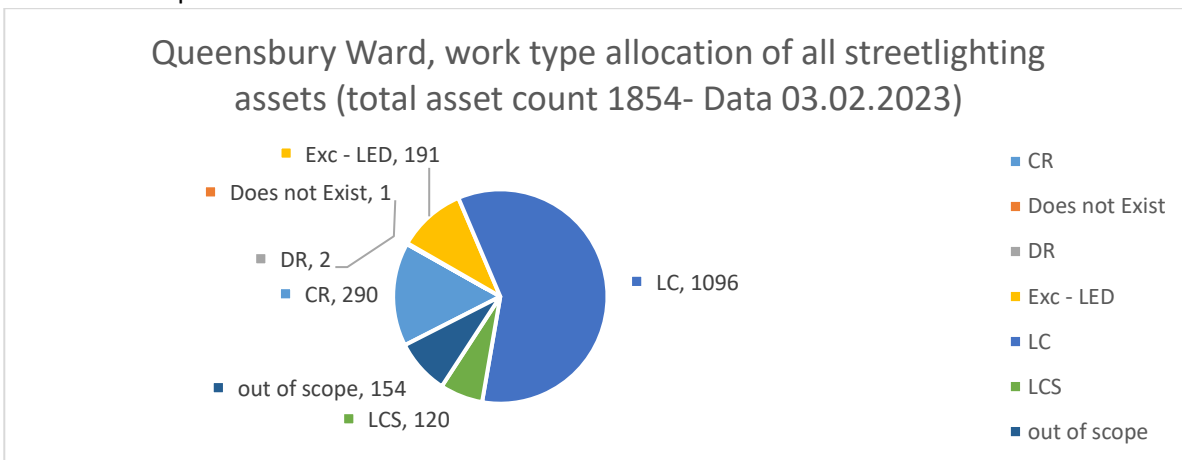
DR - Disconnect & Remove

Exc or Excluded LEDs - Assets already fitted with LEDs

LC - Lantern replacement

LCS - Lantern & Column sleeve

OS - out of scope works



Breakdown of individual assets installed across the ward

Area, street name	CR	Excluded - LED	LC	LCS	Out of scope	Total
<b>CLAYTON HEIGHTS</b>	<b>28</b>		<b>345</b>	<b>4</b>		<b>377</b>
BACK LANE	5		6			11
BACK LINGFIELD TERRACE	1					1
BACK UNION HOUSE LANE	1					1
BALDWIN LANE			2			2
BEWICK COURT			7			7
BITTERN COURT			4			4
BRAMBLING DRIVE			7			7
BUNTING DRIVE			11			11
CHAPEL LANE				1		1
CONDOR CLOSE			2			2
COOMBE HILL			1			1
DIGLEY AVENUE			5			5
DUNNOCK AVENUE			10			10
EIDER CLOSE			1			1
FIELDFARE DRIVE			2			2
GREBE CLOSE			5			5
HIGHGATE CLOSE			1			1
HIGHGATE GROVE	2		1			3
HIGHGATE ROAD			45			45
JACANA WAY			9			9
JULIAN DRIVE			4			4
KEILDER CRESCENT			2			2
LINGFIELD TERRACE	3					3
LYTHAM DRIVE	2					2
MAGPIE CLOSE			3			3
MARTIN COURT			5			5
MCMAHON DRIVE			1			1
NADEN CLOSE			6			6
NUTHATCH MEWS			5			5
OUZEL DRIVE			7			7
PARTRIDGE DRIVE			8			8
PEREGRINE WAY			7			7
PETREL CLOSE			3			3
PINTAIL AVENUE			5			5
POCHARD CLOSE			3			3
PUFFIN CLOSE			3			3
QUAIL AVENUE			15			15
REDPOLL WAY			10			10
REDSHANK CLOSE			3			3

Area, street name	CR	Excluded - LED	LC	LCS	Out of scope	Total
REDWING DRIVE			5			5
ROUNDHILL CLOSE	2					2
SHEEP HILL LANE			1			1
SHEILA HENRY DRIVE			10			10
SHRIKE CLOSE			2			2
SISKIN DRIVE			20			20
SKYLARK AVENUE			12			12
STOCKS LANE			3			3
SWIFT DRIVE			15			15
THE BIRDWALK			8			8
UNION HOUSE LANE			5			5
UPLANDS AVENUE	7					7
UPLANDS CLOSE	2					2
UPLANDS CRESCENT	1		1	3		5
UPLANDS GROVE	2					2
WAGTAIL CLOSE			5			5
WIDDOP CLOSE			4			4
WINSCAR AVENUE			17			17
YATEHOLM DRIVE			23			23
YEOMAN COURT			5			5
<b>HORTON BANK TOP</b>	<b>37</b>	<b>1</b>	<b>132</b>	<b>4</b>		<b>174</b>
ASCOT AVENUE			7			7
ASCOT DRIVE	3	1	5			9
ASCOT GARDENS			1			1
ASCOT PARADE	6		2			8
BEACON STREET	1					1
BRAY CLOSE				1		1
BRAYSHAW DRIVE				2		2
CHELKER CLOSE			1			1
DENE ROAD			3			3
EASTBURY AVENUE	1					1
FEWSTON AVENUE			12			12
FRENSHAM DRIVE	6		2			8
FRENSHAM WAY	1					1
GREGORY CRESCENT	2		2			4
HEBB VIEW	4					4
HENNA CLOSE			4			4
HINDLEY WALK			1	1		2
HOLLY STREET	1					1
JER GROVE	1		2			3
JER LANE			8			8
LAWRENCE DRIVE	1		1			2
MANDALE GROVE			4			4

Area, street name	CR	Excluded - LED	LC	LCS	Out of scope	Total
MANDALE ROAD			19			19
MELDON WAY			12			12
OLD ROAD	1		24			25
OVERTON DRIVE	3					3
ROY ROAD	3		2			5
SPEETON AVENUE			11			11
SPEETON GROVE	1					1
TORRE CRESCENT			2			2
TORRE GROVE	1		1			2
TORRE ROAD	1		3			4
WHERN SIDE MOUNT			3			3
<b>QUEENSBURY</b>	<b>72</b>		<b>564</b>	<b>72</b>	<b>1</b>	<b>709</b>
ADWALTON GROVE			9			9
ALBERT CRESCENT			3			3
ALBERT EDWARD STREET				2		2
ALBERT ROAD			20			20
ALBERT STREET	1					1
ALBION STREET			1	1		2
ALEXANDRA STREET			4			4
ALMA STREET			1			1
AMBLER WAY			1			1
AMBLETON WAY			5			5
APPLEBY CLOSE			4			4
ASHBOURNE CRESCENT				1		1
ASHLAR GROVE	4		5			9
BACK LYON STREET			1			1
BOOTH STREET			1			1
BRADSHAW VIEW			21			21
BREWERY LANE			7			7
BRIGGS STREET			1	5		6
BRIGHOUSE ROAD			38			38
BRIGHT STREET			1			1
BRUNSWICK STREET	1			2		3
BURNETT RISE			1	2		3
BUSH HILL FOLD			4			4
CALDER BANKS			2			2
CAMPBELL STREET				2		2
CARDIGAN STREET			2			2
CARTER LANE			6			6
CHAPEL LANE			2			2
CHAPEL STREET			1			1
CHARLES STREET				1		1
CHELKER CLOSE			3			3

Area, street name	CR	Excluded - LED	LC	LCS	Out of scope	Total
CHERITON DRIVE			18	1		19
COMMERCIAL STREET			1			1
CONISTON AVENUE			7			7
CONISTON CLOSE			3			3
CROPREDY CLOSE			5	1		6
CROSS LANE			4			4
DEANSTONES LANE	1		21			22
DUNBAR CROFT			4			4
DUNMORE AVENUE			11			11
EDALE GROVE				7		7
EDGEHILL CLOSE			2	3		5
EMBLEM COURT	1		8			9
EWART STREET				1		1
FLEET LANE			13	1		14
FOSTER STREET	1			1		2
FOUNTAIN STREET			1			1
FOXCROFT CLOSE				2		2
FOXHILL AVENUE				1		1
FOXHILL DRIVE				2		2
FOXHILL GROVE			1			1
GLAZIER ROAD			1	1		2
GRANBY STREET			2			2
GREEN LANE	2		1	2		5
GREENLAND AVENUE	2		2			4
GREENLAND VILLAS	2		2			4
GREENTON CRESCENT	2					2
GROUSE MOOR LANE			12			12
HAINSWORTH MOOR CRESCENT			3			3
HAINSWORTH MOOR GARTH			1			1
HAINSWORTH MOOR GROVE			3			3
HALIFAX ROAD			28			28
HAZELDENE				1		1
HAZELHURST GROVE	1			1		2
HAZELHURST ROAD				1		1
HENACRE WOOD COURT			3			3
HENAGE STREET				1		1
HERON CLOSE			4			4
HIGH STREET			1			1
HIGHFIELD TERRACE			8			8
HILLCREST AVENUE	1		1			2
HILLCREST DRIVE	2		10			12
HILLCREST ROAD	1		7			8
LADYSMITH ROAD	2		2			4



Area, street name	CR	Excluded - LED	LC	LCS	Out of scope	Total
LANE SIDE			6			6
LANGDALE DRIVE			2			2
LANGPORT CLOSE			3			3
LEWIS CLOSE			6			6
LITTLEMOOR			2			2
LONG LANE	2		7			9
MARSTON CLOSE				4		4
MEDWAY	2					2
MICKLEMOSS DRIVE			10			10
MILL LANE	1		3			4
MOOR CLOSE AVENUE	1		1			2
MOOR CLOSE FARM MEWS	2		1			3
MOOR CLOSE LANE			15		1	16
MOOR CLOSE PARADE			5			5
MOOR CLOSE ROAD	1		11	7		19
MOOR STREET			1			1
MOSSTREE CLOSE			2			2
MOSSY BANK CLOSE	1		9			10
MOUNT PLEASANT STREET			1			1
NASEBY RISE	1		7	6		14
NELSON STREET			1			1
NEW PARK ROAD			9	4		13
NORTH JOHN STREET				1		1
OLD GUY ROAD	2		2			4
OSBOURNE DRIVE			6			6
OXFORD CLOSE	3					3
OXFORD ROAD			1			1
PARK CLOSE			1			1
PARKFIELD DRIVE	3					3
PARKSIDE AVENUE	4		3			7
PARKWAY				3		3
PATCHETT SQUARE	1					1
PEEL STREET			1			1
PENDLE COURT			3			3
PENNINE CLOSE	2		1			3
PINEBURY DRIVE	1		6			7
RIDGEWAY	1					1
ROPER LANE	8		7			15
RUSSELL AVENUE			4			4
RUSSELL HALL LANE			5			5
RUSSELL ROAD			1			1
SANDBEDS			7			7
SCARLET HEIGHTS			19			19

Area, street name	CR	Excluded - LED	LC	LCS	Out of scope	Total
SHIBDEN HEAD LANE			4			4
SHIBDEN VIEW	2					2
STATION ROAD	1		4			5
STOGDEN HILL	1					1
STONEHOUSE DRIVE			14			14
STONELEIGH			2			2
SYLVAN AVENUE				2		2
THE GROVE	1					1
THORN DRIVE	1		3			4
THORNTON ROAD	1		5			6
TREE TOP VIEW			4			4
UPPER FAWTH CLOSE			8			8
VALE GROVE	1		2			3
WELLINGTON STREET			1			1
WEST DEAN CLOSE			2			2
WEST END			10			10
WESTON AVENUE	2		1	2		5
WESTON VALE ROAD	1					1
WOODLANDS GROVE	1					1
WOODLANDS ROAD			1			1
<b>Grand Total</b>	<b>137</b>	<b>1</b>	<b>1041</b>	<b>80</b>	<b>1</b>	<b>1260</b>

**Programme Progression in Royds**

Total Assets in the Ward of Royds (In-programme, out of scope works and excluded assets) - **2128**

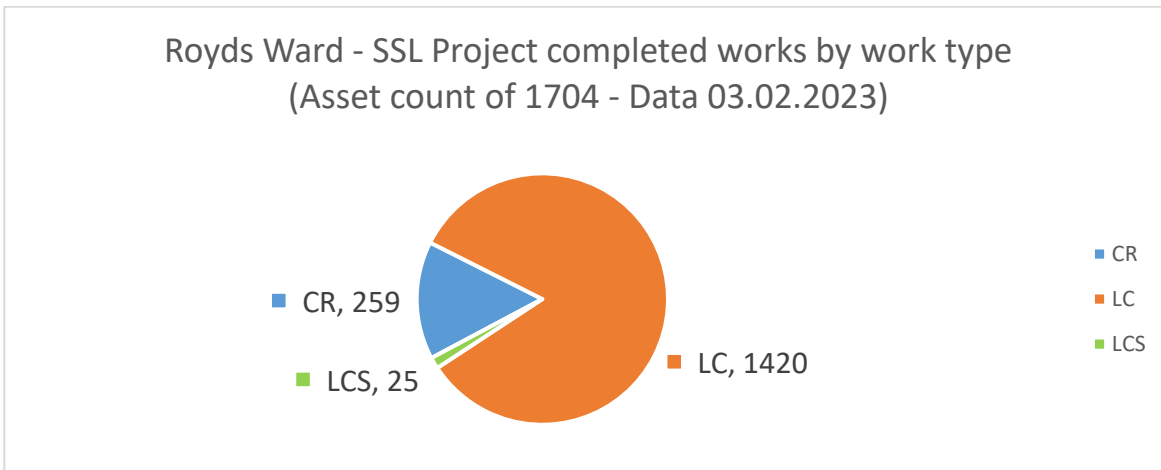
Of these, total number of assets to be completed out of scope of main contractor programme - **49**

Total excluded assets (various reasons including assets already fit with LEDs) - **255**

Completed works as at 3<sup>rd</sup> February 2023 – **1704**

Percentage of works completed – **80%**

**Total costs of SSL programme in Royds ward up to pay period 03.02.2023 - £552,264.32**



Key

CR - Column replacement

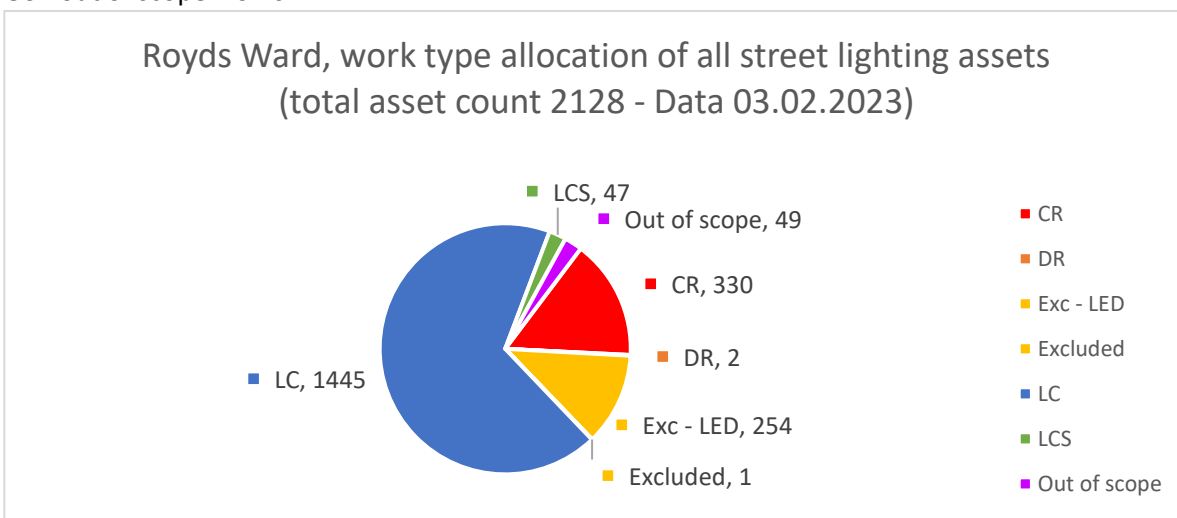
DR - Disconnect & Remove

Exc or Excluded LEDs - Assets already fitted with LEDs

LC - Lantern replacement

LCS - Lantern & Column sleeve

OS - out of scope works



Breakdown of individual assets installed across the ward

Row Labels	Column Replacement	Lantern replacement	Lantern and column sleeve	Grand Total
<b>BUTTERSHAW</b>	<b>64</b>	<b>723</b>	<b>7</b>	<b>794</b>
ABB SCOTT LANE		32		32
ALLERBY GREEN		4		4
ASHFORD GREEN		5		5
BACK COOPER LANE		1		1
BARDEN AVENUE		22		22
BARWICK GREEN		5		5
BEACON PLACE		15		15
BECK HILL		2		2
BEDALE DRIVE		15		15
BELLERBY BROW		22		22
BESSINGHAM GARDENS		1		1
BILSDALE GRANGE		10		10
BIRKBY HAVEN		3		3
BLACKSHAW DRIVE		16		16
BOLTBY LANE		21		21
BOSTON WALK		5		5
BOTTOMLEY STREET	3	1		4
BOWMAN ROAD		1	1	2
BRACKENHOLME ROYD		6		6
BRAFFERTON ARBOR		1		1
BRAINE CROFT		11		11
BRANSDALE CLOUGH		6		6
BREARCLIFFE DRIVE		2		2
BREARCLIFFE STREET	1	1		2
BREIGHTON ADOWN	1	12		13
BURNESTON GARDENS		5		5
BUTTERSHAW DRIVE		47		47
BUTTERSHAW LANE	2	7	1	10
BUTTHOLME GATE		7		7
CALDERSTONE AVENUE		14		14
CARISBROOKE CRESCENT	2			2
CAWOOD HAVEN		3		3
CHARTWELL DRIVE		18		18
CHURCH MEWS		1		1
CHURCH STREET	1	1	1	3
CHURN DRIVE		1		1
CLYDESDALE DRIVE		11		11

Row Labels	Column Replacement	Lantern replacement	Lantern and column sleeve	Grand Total
COLDBECK DRIVE		1		1
COLLINGHAM AVENUE		10		10
COOPER LANE		43		43
CROSSDALE AVENUE		12		12
EASINGTON AVENUE		2		2
EDGE END GARDENS		4		4
EDGE END ROAD		15		15
ELTHAM GROVE	1			1
FAR HILLS	1			1
FARFIELD AVENUE		29		29
FARFIELD CRESCENT	3	1		4
FARFIELD GROVE		11		11
FARRINGDON GROVE	2	2		4
FLEECE STREET		1		1
GLENDALE CLOSE	2			2
GLENDALE DRIVE	3	1		4
GRACEY LANE		15		15
HARBOUR PARK	1			1
HARBOUR ROAD	2	15		17
HEADLAND GROVE	2			2
HEATON HILL		1		1
HOME FARM CLOSE		5		5
IVY TERRACE	1			1
LASTINGHAM GREEN		5		5
LIME VALE WAY		7		7
LITTLEFIELD WALK	1	1	2	4
MANDEVILLE CRESCENT		8		8
MAXWELL ROAD		11		11
MENDIP WAY		6		6
MOFFAT CLOSE	3			3
MOSTYN GROVE	6	3	2	11
ORLEANS STREET	1			1
QUEEN STREET		1		1
RAEBURN DRIVE	9	1		10
REEVY CRESCENT		17		17
REEVY DRIVE	8			8
REEVY ROAD WEST		42		42
REEVYLANDS DRIVE	5	1		6
REYDON WALK		5		5
RIDINGS WAY		8		8
ROEBURN CLOSE		7		7
SAXTON AVENUE	1	24		25
SHIRE CLOSE		7		7

Row Labels	Column Replacement	Lantern replacement	Lantern and column sleeve	Grand Total
SOAPER LANE		6		6
SOMERVILLE AVENUE		1		1
SOMERVILLE PARK	1	1		2
ST AIDANS CLOSE		2		2
ST PAULS GROVE		4		4
ST PAULS ROAD		2		2
STAINBECK GARDENS		5		5
STANTON CLOSE	1	10		11
STRENSALL GREEN		2		2
THE CRESCENT		14		14
TONBRIDGE CLOSE		3		3
VENTO CLOSE		1		1
VERDUN ROAD		6		6
WELBURN MOUNT		6		6
WYRE CLOSE		3		3
<b>LOW MOOR</b>	<b>169</b>	<b>309</b>	<b>17</b>	<b>495</b>
ACASTER DRIVE		2	2	4
BELMONT AVENUE	5	4		9
BELMONT GARDENS	1	1		2
BELMONT RISE	1	2		3
BESHA GROVE	1			1
BOLLAND BUILDINGS	3			3
BOLLAND STREET		1		1
BOWLER CLOSE	1			1
BRENTFORD ROAD	4	3	2	9
BRIGHOUSE ROAD		3		3
CALDE COURT		3		3
CALDENE AVENUE	10		3	13
CARRICKS CLOSE		3		3
CHAPEL HOUSE ROAD	2			2
CLOVERVILLE APPROACH		8		8
COMMON ROAD	1	24		25
DEALBURN ROAD	5	27		32
EDRICH CLOSE		3		3
EDWARD TURNER CLOSE	3			3
FIELDS ROAD	1			1
FIFTH STREET		7		7
FIRST STREET	1	2		3
FOUNTAIN STREET	1			1
FOURTH STREET	1	1		2
GREENVILLE DRIVE	3	8		11
HANWORTH ROAD		5		5

Row Labels	Column Replacement	Lantern replacement	Lantern and column sleeve	Grand Total
HAWKE WAY		3		3
HIRD ROAD	3			3
HOLBORN COURT	5	1	2	8
HYDALE COURT	4	3		7
KINGSMARK FREEWAY		31		31
LLOYDS DRIVE		12		12
LOCKWOOD STREET	1			1
LOW MOOR STREET	2	2		4
LOWER SCHOOL STREET	6	2		8
LOWFIELD CLOSE	3			3
MAIN STREET		1	1	2
MANOR ROW	7	4		11
MARKFIELD AVENUE	9	5		14
MARKFIELD CLOSE	3	1		4
MARKFIELD CRESCENT		5		5
MARKFIELD DRIVE	3	1		4
MILLERSDALE CLOSE		2	2	4
MOOR TOP ROAD	2	1		3
MOORLAND PLACE		1		1
MOORLAND VIEW	3			3
MOORSIDE STREET	1			1
MORLEY CARR ROAD	1	4	1	6
NETHERLANDS AVENUE	4	13		17
NETHERLANDS SQUARE	3	3		6
NEW WORKS ROAD	9	15	1	25
OLYMPIC PARK		2		2
OXLEY GARDENS	1	8		9
PARK BOTTOM	1	1		2
PARK HOUSE CLOSE	1	1		2
PARK HOUSE CRESCENT	2			2
PARK HOUSE GROVE	1			1
PARK HOUSE ROAD	5	5		10
PARK HOUSE WALK	2	2		4
PARK ROAD	10	6		16
PYRAH ROAD	1			1
RAILWAY TERRACE		1		1
SAL NOOK CLOSE		3		3
SAL ROYD ROAD	7	1		8
SALISBURY ROAD	2			2
SCHOOL STREET	1			1
SECOND STREET	2		1	3
SHAW STREET		1		1
SPARTAN ROAD	3	3	1	7

Row Labels	Column Replacement	Lantern replacement	Lantern and column sleeve	Grand Total
ST MARKS AVENUE	2			2
ST MARKS TERRACE	1	2		3
TERRY ROAD	1			1
THIRD STREET		1		1
TORDOFF ROAD	1			1
TRACKSIDE		4		4
TRINITY VIEW		1		1
TRUEMAN COURT		6		6
UNION ROAD		9		9
WESLEY AVENUE	5	5		10
WESLEY AVENUE SOUTH			1	1
WESLEY DRIVE		4		4
WINTERTON DRIVE	4	1		5
WOODROW DRIVE		15		15
WOOLLER ROAD		2		2
WORSNOP STREET	1	2		3
WYNFORD WAY	2	2		4
YARDLEY WAY		4		4
<b>ROYDS</b>		<b>6</b>		<b>6</b>
BEANLAND GARDENS		1		1
FUTURE FIELDS		2		2
VERDUN ROAD		1		1
WESTERN WAY		2		2
<b>WOODSIDE</b>	<b>26</b>	<b>382</b>	<b>1</b>	<b>409</b>
ACORN CLOSE		1		1
ALDER HOLT DRIVE		4		4
BEWERLEY CRESCENT		14		14
BUTTERMEAD CLOSE		2		2
CAMBRIAN BAR		12		12
CARRHOLM GREEN		2		2
CASTLERIGG GREEN		3		3
CEMETERY ROAD		16		16
CHEVIOT GATE		10		10
COLLINFIELD RISE		6		6
CORN MILL FOLD		7		7
DUICH ROAD	1		1	2
DUNNINGTON WALK		5		5
EAGLESFIELD DRIVE		29		29
EDGEBANK AVENUE		8		8
EGREMONT CRESCENT		5		5
ESKINE PARADE		5		5
FENWICK DRIVE		63		63



Row Labels	Column Replacement	Lantern replacement	Lantern and column sleeve	Grand Total
GALEFIELD GREEN		4		4
GATEFIELD MOUNT		6		6
GREENTREES		5		5
HAYCLOSE MEAD		4		4
HOWGILL GREEN		4		4
KELMORE GROVE		19		19
LEAFSWAY		2		2
LEAVINGTON CLOSE		4		4
LINGDALE ROAD		5		5
LINNHE AVENUE	2			2
LOCHY ROAD	1	1		2
LOWESWATER AVENUE	7			7
MAIDWELL WAY		10		10
MANORLEY LANE		10		10
MEADWAY		39		39
MORESBY ROAD		11		11
MUNTON CLOSE		2		2
NATURE WAY		5		5
NUTWOOD WALK		3		3
PARKHEAD CLOSE		1		1
PIPERCROFT		4		4
POPPY COURT		1		1
PROSPECT STREET	2			2
RHUM CLOSE	1			1
ROMFORD COURT		6		6
ROSECHAPEL CLOSE		3		3
ROSLEY MOUNT		7		7
SANDALE WALK		3		3
STUDLEY AVENUE		1		1
TORRIDON CRESCENT	5			5
TRENHOLME AVENUE		8		8
ULLSWATER DRIVE	4			4
WASTWATER DRIVE	2	1		3
WAVERTON GREEN		2		2
WELLGARTH		2		2
WESTERN WAY		9		9
WHITEHAVEN CLOSE		2		2
WILLIAM STREET	1			1
WINTON GREEN		5		5
WOODMAN COURT		1		1
<b>Grand Total</b>	<b>259</b>	<b>1420</b>	<b>25</b>	<b>1704</b>

**Programme Progression in Tong**

Total Assets in the Ward of Tong (In-programme, out of scope works and excluded assets) - **3013**

Of these, total number of assets to be completed out of scope of main contractor programme - **1382**

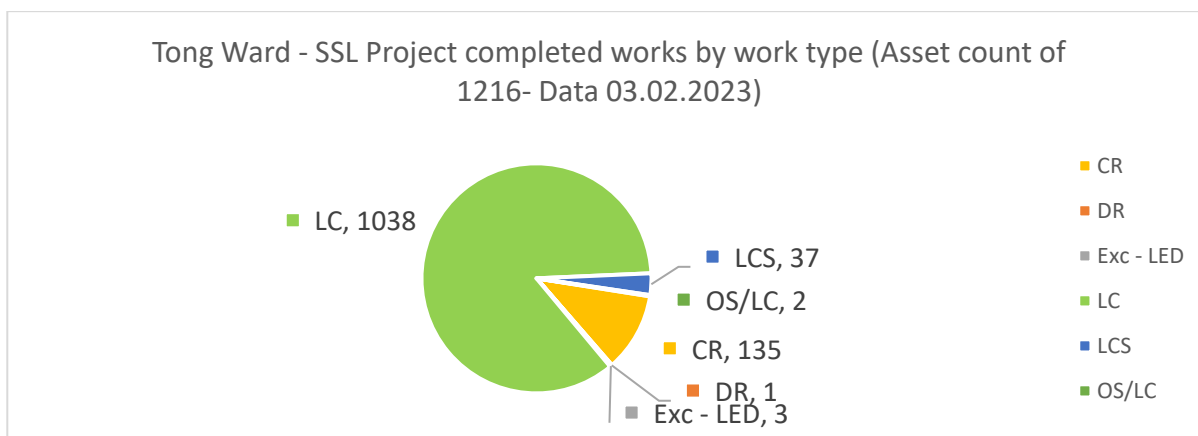
Total excluded assets (various reasons including assets already fit with LEDs) – **505**

Holme Wood area already has a large number of LEDs as a result of a previous energy savings project

Completed works as at 3<sup>rd</sup> February 2023 – **1216 assets**

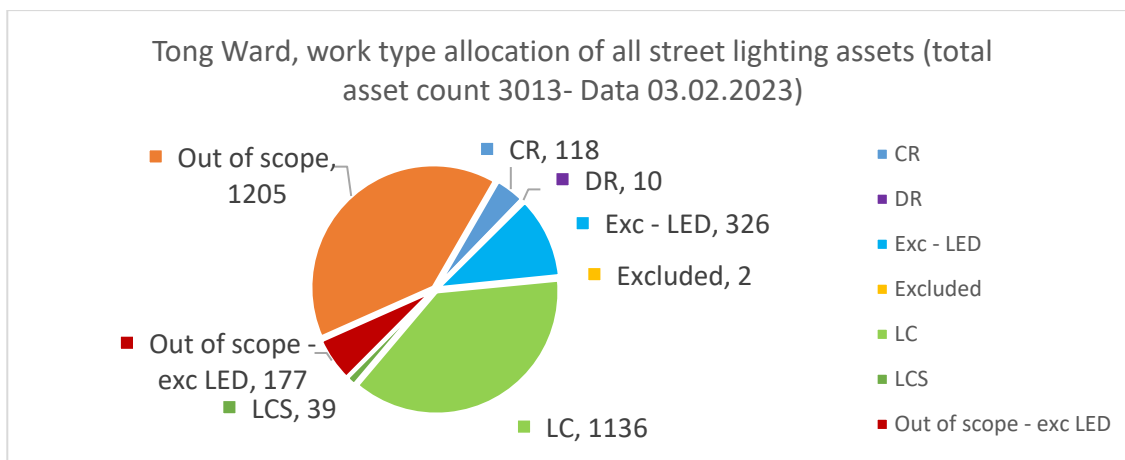
Percentage of works completed – **40%**

**Total costs of SSL programme in Tong ward up to pay period 03.02.2023 - £325,353.90**



Key

- CR - Column replacement
- DR - Disconnect & Remove
- Exc or Excluded LEDs - Assets already fitted with LEDs
- LC - Lantern replacement
- LCS - Lantern & Column sleeve
- OS - out of scope works



Breakdown of individual assets installed across the ward

Ward / Area	Column Replacement	CRS	DR	Excluded LED	LC	LCS	Out of scope/ LC	Grand Total
<b>BIERLEY</b>	<b>44</b>	<b>17</b>	<b>1</b>		<b>467</b>	<b>21</b>	<b>2</b>	<b>552</b>
ALRED COURT					6			6
ARMADALE AVENUE					2			2
ASHMORE GARDENS					1			1
BACK DAWSON MOUNT					2			2
BANNOCKBURN COURT					7			7
BAYNE DRIVE					5			5
BELL HOUSE AVENUE					7			7
BELLHOUSE CRESCENT					5			5
BIERLEY HALL GROVE		3				1		4
BIERLEY HOUSE AVENUE					21			21
BIERLEY LANE		9			38			47
BOY LANE					2			2
BROUGHTON AVENUE					9			9
BURBERRY CLOSE					6			6
BURNHAM AVENUE	1				22			23
CRESTWOOD CLOSE					9			9
CURRER AVENUE					4			4
DAFFELS WOOD CLOSE					5			5
DANBY AVENUE					4			4
DAWSON LANE	2				7	1		10
DAWSON MOUNT					2			2
DAWSON PLACE					1			1
DAWSON TERRACE					1			1
DE LACY AVENUE					4			4
DELAWARE COURT					1			1
DEWFIELD CLOSE					6			6
DUNSFORD AVENUE					6			6
EDGEMOOR CLOSE					4			4
EDWARD STREET	1							1
FALLOWFIELD CLOSE					1			1
FALLOWFIELD DRIVE	7							7
FAWCETT PLACE	3				5			8
FERRAND AVENUE					23			23
FIELDHURST COURT					5			5
FIRTH ROW						1		1
GARTHWOOD CLOSE					6			6
GLENEAGLES CLOSE					2			2

Ward / Area	Column Replacement	CRS	DR	Excluded LED	LC	LCS	Out of scope/ LC	Grand Total
HAMBLEDON AVENUE					10	1		11
HARMON CLOSE					1	1		2
HEATH HALL AVENUE					11			11
HELENA WAY	2				1			3
HOPEFIELD WAY					21			21
HOPKINSON DRIVE	2				3	3		8
HOPTON AVENUE					3			3
KAYCELL STREET					1			1
LANGLEY AVENUE					2			2
LANGTON AVENUE					2			2
LEXINGTON CLOSE					2			2
LISTER STREET						1		1
MEADOWCROFT RISE					9			9
MERRYDALE ROAD					9			9
MIDDLEGATE COURT					4			4
MIDGLEY ROW						2		2
MILES HILL DRIVE	1				8			9
MILL HOUSE RISE					3			3
MOUNTLEIGH CLOSE					1			1
NEVILLE AVENUE					3			3
NEW STREET					5			5
NEWHALL ROAD					2			2
PARKMERE CLOSE					4			4
RAILWAY STREET					1			1
RENEE CLOSE					2	4		6
RIDINGS CROFT					3			3
ROCKHILL LANE	12				11			23
ROUNDELL AVENUE					8			8
ROYSDALE WAY					1			1
SAYLE AVENUE					5			5
SEED ROW	1							1
SHELDON RIDGE					4			4
SHETCLIFFE LANE	10		1		35	1	1	48
SHETCLIFFE ROAD					1			1
SMITH STREET			2					2
SPEN CLOSE	1				5		1	7
SPEN VIEW LANE	1		2		5			8
STAITHGATE LANE					28			28
TISMA DRIVE					7			7
TOFTSHAW NEW ROAD					1	4		5
WALKER STREET						1		1
WARTON AVENUE					12			12
WEARDALE CLOSE			1		3			4

Ward / Area	Column Replacement	CRS	DR	Excluded LED	LC	LCS	Out of scope/ LC	Grand Total
WRIGLEY AVENUE						1		1
<b>CUTLER HEIGHTS</b>				<b>1</b>	<b>27</b>	<b>2</b>		<b>30</b>
ALMA STREET							1	1
CHALLENGE WAY						6		6
COMMERCE COURT						1		1
DUDLEY STREET				1	20			21
ELDON PLACE							1	1
<b>EUROWAY INDUSTRIAL ESTATE</b>					<b>1</b>			<b>1</b>
WHARFEDALE ROAD						1		1
<b>HOLME WOOD</b>	<b>20</b>				<b>124</b>	<b>4</b>		<b>148</b>
BIDEFORD MOUNT						1		1
BRIDGEWAY						3	3	6
BROADFIELD CLOSE	5					1		6
BROADSTONE WAY						8		8
DULVERTON GROVE						1		1
EVERSLEY DRIVE						1		1
FARRINGDON CLOSE						11		11
FONTMELL CLOSE						1		1
GREENHOLME COURT						1		1
HOLME LANE						46	1	47
HOWDEN CLOSE						2		2
JOHN STREET	2					1		3
JOSEPH STREET	2							2
KENTON WAY						1		1
KNOWLES LANE	5					12		17
LANDSCOVE AVENUE						1		1
LANSDALE COURT						1		1
LYMINGTON DRIVE						2		2
MADISON AVENUE						2		2
MEAD VIEW						10		10
MELCOMBE WALK						1		1
MUIRHEAD COURT						3		3
MUIRHEAD FOLD						1		1
ST MARGARETS AVENUE	6					3		9
THORN ROYD DRIVE						6		6
WELL BANK ROAD						2		2
WENBOROUGH LANE						1		1
WOLSTON CLOSE						1		1
<b>OAKENSHAW</b>	<b>42</b>	<b>1</b>					<b>4</b>	<b>47</b>
ALBERT TERRACE	2							2
APPLETON CLOSE	2							2
ARMITAGE ROAD	3							3

Ward / Area	Column Replacement	CRS	DR	Excluded LED	LC	LCS	Out of scope/ LC	Grand Total
BACK CLECKHEATON ROAD	4							4
BACK NEW STREET	1							1
BANNERMAN STREET	1							1
BERESFORD STREET	2							2
BROOK STREET	2							2
CHAPEL ROAD	2					2		4
CORONATION STREET	1							1
CROSS ROAD	2							2
DALESIDE GROVE	1							1
DYEHOUSE ROAD	1					2		3
FURNACE GROVE	1							1
FURNACE ROAD	3							3
ILLINGWORTH ROAD	2							2
KITCHENER STREET	1							1
MILL CARR HILL ROAD	3	1						4
NEW CROSS STREET	1							1
SALT HORN CLOSE	1							1
SOUTHLEA CLOSE	2							2
SUGDEN STREET	1							1
WALKER ROAD	3							3
<b>TONG</b>	<b>11</b>			<b>2</b>	<b>300</b>	<b>6</b>		<b>319</b>
BATTLEFIELD VIEW					4			4
BURNHAM AVENUE				1				1
CHILVER DRIVE					4			4
CROSS LANE					23			23
DENBROOK AVENUE	3				6	4		13
DENBROOK CLOSE					2			2
DENBROOK CRESCENT					5			5
DENBROOK WALK					8			8
DENBROOK WAY	1				3	2		6
FACTORY STREET	1							1
GOOSEDALE COURT					5			5
HILL GREEN COURT					4			4
INMOOR ROAD					6			6
KEEPER LANE	1							1
MONTERRAT ROAD					3			3
NETTLETON CLOSE	4							4
NEWHALL WAY				1				1
RING HAY ROAD					3			3
SKELLOW DRIVE					4			4
SPINNEY RISE					12			12
TONG LANE	1				103			104

Ward / Area	Column Replacement	CRS	DR	Excluded LED	LC	LCS	Out of scope/ LC	Grand Total
TONG STREET					105			105
<b>TYERSAL</b>					<b>119</b>			<b>119</b>
ARKWRIGHT STREET					20			20
CARDEN ROAD					8			8
DARREN STREET					19			19
DENCE GREEN					4			4
DENNISON FOLD					4			4
FORBER GROVE					2			2
FREMANTLE GROVE					6			6
KYFFIN PLACE					7			7
LEVITA PLACE					10			10
NEW LANE					9			9
PEEL CLOSE					2			2
SUTTON CRESCENT					10			10
SUTTON ROAD					7			7
TAMWORTH STREET					2			2
TRANTER GROVE					2			2
TYERSAL LANE					7			7
<b>Grand Total</b>	<b>117</b>	<b>18</b>	<b>1</b>	<b>3</b>	<b>1038</b>	<b>37</b>	<b>2</b>	<b>1216</b>

**Programme Progression in Wibsey**

Total Assets in the Ward of Wibsey (In-programme and out of scope works, excluded assets) - **1186**

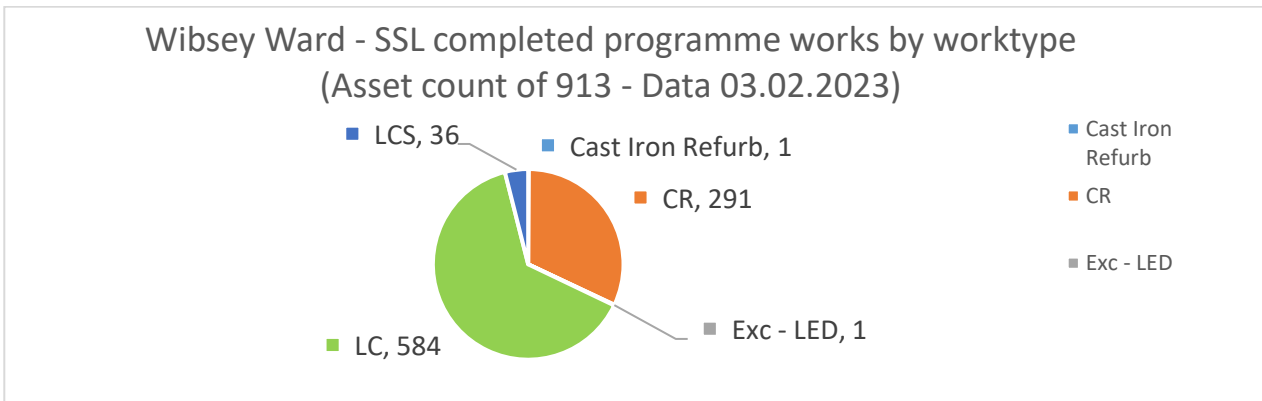
Of these, total number of assets to be completed out of scope of main contractor programme - **58**

Total excluded assets, various reasons including assets already fit with LEDs - **115**

In-programme works completed as at 3<sup>rd</sup> February 2023 – **913**

Percentage of works completed – **77%**

**Total costs of SSL programme in Wibsey ward up to pay period 03.02.2023 - £423,532.34**



Key

CR - Column replacement

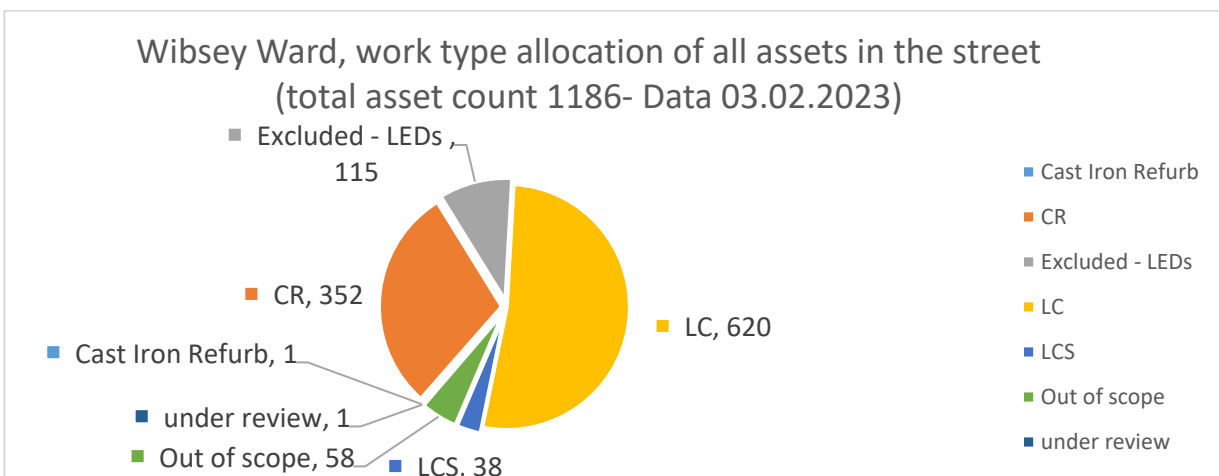
DR - Disconnect & Remove

Exc or Excluded LEDs - Assets already fitted with LEDs

LC - Lantern replacement

LCS - Lantern & Column sleeve

OS - out of scope works





Breakdown of individual assets installed across the ward

Row Labels	Cast Iron Refurb	CR	Exc - LED	LC	LCS	Grand Total
ACRE LANE				7		7
ALBANY STREET					1	1
ALBERT STREET				1		1
ASH CROFT				5		5
ASHWORTH PLACE				1	1	2
ASTRAL VIEW		4		1		5
AUCKLAND ROAD		2				2
BACK BEECHWOOD GROVE		1				1
BACK MOORE AVENUE		2				2
BACK SUNNY BANK ROAD				1		1
BANK DRIVE					1	1
BEACON GROVE		1		2		3
BEACON STREET		1				1
BEECH ROAD				7		7
BEECHWOOD AVENUE		9		3	3	15
BEECHWOOD DRIVE				1		1
BEECHWOOD GROVE		1		1		2
BEECHWOOD ROAD		5				5
BOURBON CLOSE		3				3
BRADLAUGH TERRACE				1		1
BRENTWOOD GARDENS				6		6
BRIARWOOD AVENUE		2			1	3
BRIARWOOD CRESCENT		2		2		4
BRIARWOOD DRIVE				17		17
BRIARWOOD GROVE		1		2		3
BRIGGS AVENUE		2		5		7
BRIGGS GROVE		1		1		2
BRIGGS PLACE		1				1
BROWNROYD HILL ROAD		2		15		17
BROWNROYD WALK				1		1
CARR STREET		2		2		4
CHAPEL FOLD	1					1
CHAPEL STREET		2				2
CLOVERVILLE APPROACH				1		1
COLLBROOK AVENUE		2		1		3
CRANBROOK AVENUE		3				3
CRAWFORD AVENUE				1		1
CROFT HOUSE CLOSE				5		5
CROFT HOUSE ROAD				7		7
CROFT STREET		3		1		4
DAWSON AVENUE		1		1	1	3
DEAN BECK AVENUE		3		3	1	7

DEAN BECK COURT		1		1	
DEAN ROAD	1			1	
ELLTON GROVE	1			1	
ELM TREE AVENUE	2			2	
ELM TREE CLOSE	1			1	
ELM TREE GARDENS	2			2	
ELMFIELD DRIVE	19	1	6	26	
ENFIELD DRIVE	4		1	5	
ENFIELD PARADE	3		2	5	
ENFIELD WALK	1		2	3	
FAIR ROAD			21	21	
FENDER ROAD	1			1	
FLAXEN COURT			9	9	
FOLLY HALL AVENUE	1		1	3	5
FOLLY HALL CLOSE	2			2	
FOLLY HALL ROAD	1		1	2	4
FOLLY HALL WALK	1			1	2
FUTURE FIELDS			9	9	
GILES STREET	2			2	
GRAYSHON DRIVE	2		8	10	
HALL STREET				2	2
HARDY AVENUE			4	4	
HARDY STREET	1			1	2
HARDY TERRACE	1			1	
HATTON CLOSE	8		3	11	
HECTOR CLOSE			4	4	
HENDERSON PLACE	1		1	2	
HIGH STREET			19	19	
HILL STREET	3			3	
HIRD AVENUE			4	4	
HOLDEN ROAD	1			1	
HOLROYD HILL			2	2	
HORSLEY STREET	2			2	
KENLEY AVENUE	3		1	4	
KENLEY MOUNT	3			1	4
KENLEY PARADE	5		3	8	
KENMORE CRESCENT	3			1	4
KENMORE DRIVE	2		1	3	
KENMORE GROVE				1	1
KENMORE ROAD	1		5	6	
KENMORE WALK	1			1	
KILNER ROAD	2			2	
LAITHE GROVE	2			2	
LAITHE ROAD	1			1	
LARCH DRIVE			10	10	

LARCH HILL		8	8
LARCH HILL CRESCENT		1	1
LEVER STREET	1		1
LOCKWOOD STREET	1	1	2
MARBRIDGE COURT		1	1
MARKET STREET	1		1
MCMILLAN GARDENS		4	4
MILL STREET	2		2
MOORE AVENUE		51	51
MOULSON CLOSE		7	7
MOUNT ROAD	2	3	5
MUFF TERRACE	1		1
NEWHALL DRIVE	2	1	3
NEWHALL MOUNT	1		1
NORTH ROAD	5	2	7
NORTHFIELD GARDENS	1		1
NORTHFIELD GROVE	2		2
NORTHFIELD ROAD	3	10	13
OAKDALE AVENUE	2	2	4
OAKDALE CRESCENT	1	3	4
OAKDALE TERRACE		3	3
OAKROYD AVENUE	3	1	4
OAKROYD ROAD	4	1	5
ODDY PLACE	1		1
ODSAL ROAD		2	2
ORMOND ROAD	1		1
ORMONDROYD AVENUE	2	2	4
OVEREND STREET	1		1
PARK SQUARE		5	5
PEARSON ROAD		1	1
PEARSON ROAD WEST	1		1
POT HOUSE ROAD	3		3
PRIESTLEY AVENUE	1		1
PRIESTLEY TERRACE	1		1
PURLEY WALK	2		2
RADFIELD DRIVE	3	2	5
RADFIELD ROAD		1	1
REEVY AVENUE		29	29
REEVY ROAD	6	20	26
REEVY STREET	2		2
RICHARDSON AVENUE	2		2
ROOKES AVENUE	4	1	5
ROOLEY AVENUE		39	39
ROOLEY CLOSE		1	1
ROOLEY CRESCENT	2	7	9

ROYDS HALL AVENUE	1	2	3
SANDERSON AVENUE		12	12
SCHOOL LANE		2	2
SCOTT STREET	3		3
SHARP AVENUE	2	1	3
SMITH AVENUE		22	22
SOUTHFIELD AVENUE	3	3	6
SPIERS GARTH		6	6
ST ABBS CLOSE	1		1
ST ABBS DRIVE	7	6	13
ST ABBS FOLD	1		1
ST ABBS GATE	1		1
ST ABBS WALK	1	2	3
ST ABBS WAY	1	2	3
ST ENOCHS ROAD		51	51
ST PAULS AVENUE	7	6	13
STADIUM ROAD	4		4
STAYGATE GREEN		1	2
SUNNY BANK AVENUE	1		1
SUNNY BANK ROAD	3	1	4
SUTCLIFFE PLACE	2		2
TAYLOR ROAD	1		1
TEMPEST GREEN	1		1
TENNYSON ROAD	6	1	7
THE FOLLY HALL GARDENS	2	1	3
THE MEADOWS		7	7
THOMAS COURT		2	2
THORNCROFT ROAD	4		4
THORNFIELD AVENUE	4		4
TRUNCLIFFE	16	2	18
UPPER GEORGE STREET	2	1	3
VICTORIA ROAD	2	1	3
WATTY HALL AVENUE	3		3
WATTY HALL ROAD		1	1
WHITE LANE	4		4
WIBSEY BANK	2	3	5
WIBSEY PARK AVENUE		20	20
WILLOW CLOSE		3	3
WILLOW DRIVE		8	8
WINDMILL HILL	1	1	2
WINDMILL LANE	1		1
<b>Grand Total</b>	<b>1 291</b>	<b>1 584</b>	<b>36 913</b>

**Programme Progression in Wyke**

Total Assets in the Ward of Wyke (In-programme and out of scope works, excluded assets) - **1424**

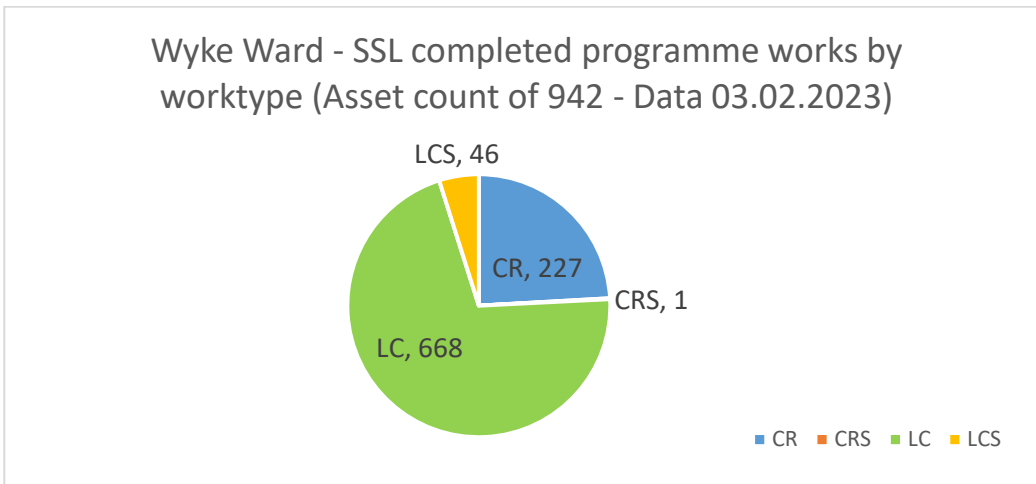
Of these, total number assets to be completed out of scope of main contractor programme – **122**

Total excluded assets (for various reasons including assets already fit with LEDs) - **197**

In-programme works completed as at 3<sup>rd</sup> February 2023 - **942**

Percentage of works completed – **66%**

**Total costs of SSL programme in Wyke ward up to pay period 03.02.2023 - £383,345.82**



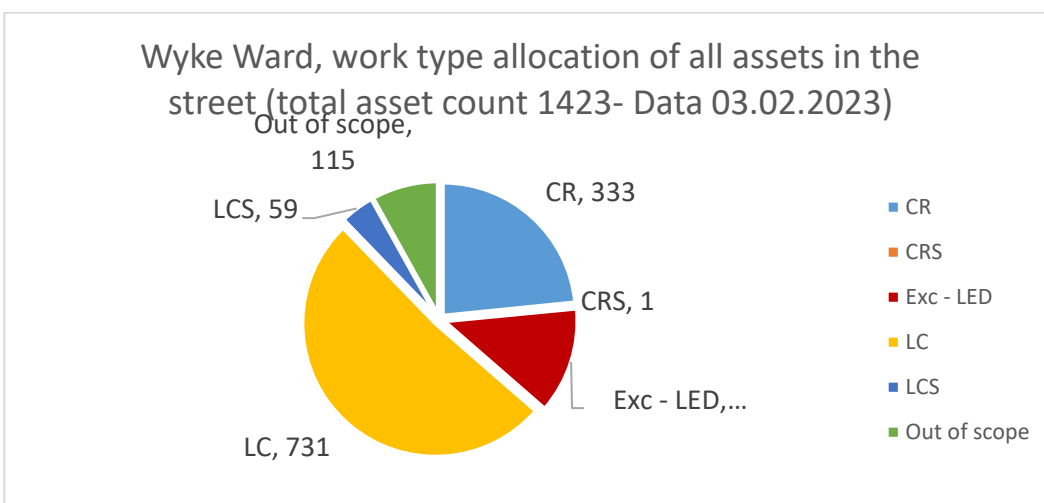
Key

CR – Column replacement

LC –Lantern replacement

LCS- Lantern & Column sleeve

CRS – formerly sleeve replacements changed to full column replacement



**Breakdown of individual assets installed across the ward**

Row Labels	CR	CRS	LC	LCS	Grand Total
ABEL STREET		1			1
ALBERT STREET		1			1
ALBERT TERRACE		2			2
ANGUS AVENUE		2	1		3
APPLETON CLOSE		2			2
ARMITAGE ROAD		3			3
ASHFIELD TERRACE			1		1
ASHLEY ROAD		2	3		5
AYSGARTH CLOSE			4		4
BACK CLECKHEATON ROAD		4			4
BACK NEW STREET		1			1
BACK ROAD		1			1
BALME LANE			4		4
BALME STREET			4		4
BANNERMAN STREET		1			1
BARMBY STREET			1		1
BATEMAN FOLD			1		1
BELL STREET		1			1
BERESFORD STREET		2			2
BEVERLEY AVENUE			2	2	4
BEVERLEY DRIVE				1	1
BINKS FOLD			1		1
BIRKBY STREET			1		1
BLACKSTONE AVENUE		4	1		5
BRICK ROW			1		1
BROOK STREET		2			2
CAMERON AVENUE		2			2
CARR HALL ROAD			2		2
CARR HOUSE GATE		4	1	1	6
CARR HOUSE LANE		2	1		3
CARR HOUSE MOUNT		1			1
CARR LANE		5	4		9
CEDAR DRIVE		2	1	3	6
CHAPEL ROAD		2		2	4
CHATTSWOOD FOLD			8		8
CLARE CRESCENT			2		2
CLARE ROAD			10		10
CLAY HILL DRIVE			22		22
CLECKHEATON ROAD			101		101
COMMONDALE WAY			12		12

CORONATION STREET	1			1
CORRANCE ROAD	4	2		6
COURTS LEET	2			2
CRAIGLEA DRIVE	1			1
CREST AVENUE		1	1	2
CROSS ROAD	2	2		4
CROWN DRIVE	2			2
CROWN STREET	1			1
DALESIDE GROVE	1			1
DURLSTON TERRACE		7		7
DYEHOUSE ROAD	1	3	2	6
EDEN CLOSE		11		11
ELIZABETH AVENUE	9	2		11
ELIZABETH CRESCENT	1	1		2
ELIZABETH DRIVE		1		1
ELIZABETH STREET	3	4		7
ESCROFT CLOSE	1			1
FAIRFIELD ROAD	2			2
FERNLEY GARDENS	1			1
FOUNTAIN TERRACE			1	1
FROGMOOR AVENUE		1		1
FURNACE GROVE	1			1
FURNACE ROAD	3			3
GANNERTHORPE CLOSE	1	4		5
GARDEN CLOSE		7		7
GARDEN FIELD	1	2	5	8
GAYLE CLOSE		2		2
GREEN LANE	14			14
GREENACRE AVENUE		1		1
GREENACRE CLOSE		2		2
GREENACRE DRIVE	2	3		5
GREENGATES AVENUE	1		1	2
GRIFFE DRIVE	3	4	5	12
GRIFFE HEAD CRESCENT	1	1		2
GRIFFE HEAD ROAD		10		10
GRIFFE ROAD	11			11
HANNAH COURT		2		2
HANSON COURT		3		3
HANSON FOLD			1	1
HANSON PLACE	1			1
HIGH FERNLEY COURT		1		1
HIGH FERNLEY ROAD	4	5	1	10
HIND STREET		1		1
HOLLY HALL LANE		3		3
HUDSON VIEW		13		13

ILLINGWORTH ROAD	2			2
IVY BANK	1			1
KIRKLEY AVENUE	1		1	2
KITCHENER STREET	1	1		2
KNOWLE LANE	1	2		3
LANE SIDE CLOSE		4		4
LEONARD STREET	1			1
MARQUIS AVENUE		8		8
MARY STREET	1	1		2
MAYFIELD AVENUE		3		3
MAYFIELD PLACE	1			1
MAYFIELD RISE		27		27
MAYFIELD VIEW	1	1		2
MEADOW VIEW	1	2		3
METHUEN OVAL		6		6
MILL CARR HILL ROAD	3	1	11	15
MILNER ING		13		13
NEW CROSS STREET	1			1
NORHAM GROVE		1		1
OAKENSHAW COURT	1	8	1	10
PERSEVERANCE STREET	2	2		4
PROVIDENCE PLACE	1			1
PYRAH FOLD	1			1
RAWSON STREET	4			4
ROSE BANK	1			1
ROSEHILL CRESCENT	3			3
ROYD STREET	1			1
ROYDS HALL LANE		9		9
ROYDS PARK CRESCENT	4			4
RUFFIELD SIDE		13		13
RUSHDENE COURT		3		3
SADDLER STREET		1		1
SALT HORN CLOSE	1			1
SELLERDALE AVENUE	1	4	2	7
SELLERDALE DRIVE		1		1
SELLERDALE RISE		1		1
SHIRLEY AVENUE	2	1	2	5
SHIRLEY CRESCENT	1	1		2
SHIRLEY PLACE	2			2
SILVER BIRCH AVENUE	3	2		5
SILVER BIRCH CLOSE		1		1
SILVER BIRCH DRIVE		8		8
SILVER BIRCH GROVE	1	3		4
SOUTHLEA CLOSE	2	1		3
ST MARYS AVENUE		6		6



ST MARYS CLOSE	4	2		6
ST MARYS CRESCENT	8	1		9
ST MARYS DRIVE		1		1
ST MARYS GARDENS		9		9
ST MARYS MOUNT	2			2
ST MARYS SQUARE	2	2		4
STABLE FOLD		3		3
STATION ROAD		10		10
STORR HILL	2	2		4
SUGDEN STREET	1			1
SUMMER HALL ING		10	1	11
TEMPERANCE FIELD	5			5
THE GATEWAYS		8		8
THE HUDSON		3		3
TOFTS AVENUE		1	1	2
TOR AVENUE			4	4
TOWN GATE		9		9
TRAMWAYS		5		5
VILLA MOUNT	3	1	1	5
WAINMAN STREET	1		1	2
WALKER ROAD	3			3
WAVERTREE PARK GARDENS	2	1		3
WEST CROFT		1		1
WESTERTON COURT		2		2
WESTFIELD LANE	11	5	1	17
WHITEHALL AVENUE	4	5		9
WHYTECOTE END	2	5		7
WILKINSON FOLD		1		1
WILSON ROAD	1	33		34
WOODKIRK GROVE		2		2
WOODSIDE ROAD		63		63
WORTHING HEAD CLOSE		1		1
WORTHING HEAD ROAD		13		13
WORTHING STREET	1	2	1	4
WROE CRESCENT			1	1
WROE PLACE			1	1
WROE TERRACE			1	1
WYCOLLER ROAD		4		4
WYKE CRESCENT	7	1	1	9
WYKE LANE		27		27
WYKELEA CLOSE		2		2
<b>Grand Total</b>	<b>227</b>	<b>1 668</b>	<b>46</b>	<b>942</b>